



ISO 9001, 14001 &
OHSAS 18001

नॉर्थ ईस्टर्न ईलैक्ट्रिक पावर कॉर्पोरेशन लि.
(भारत सरकार का उपक्रम)

NORTH EASTERN ELECTRIC POWER CORPORATION LTD.
(A GOVT. OF INDIA ENTERPRISE)
ENVIRONMENT & RR WING

CORPORATE IDENTITY NUMBER (CNI): U40101ML1976GOI001658

227

No. NEEPCO/Env. & RR Wing/E&F-46/2015-16/ 705

Dated: 02.03.2016

To

The Conservator of Forests/Nodal Officer,
Meghalaya,
Shillong.

Sub: Diversion of Forest Land under Forest (Conservation) Act, 1980 for Mawphu H.E. Project, Stage-II, Meghalaya _ Essential Details Sought _ Reg.

Ref: Proposal No. FP/ML/HYD/15326/2015.

Sir,

Inviting reference to above, enclosed please find herewith signed proposal in respect of diversion of forest land for Mawphu HE Project, Stage-II. This is for your kind information and further needful please.

o/c

Yours faithfully

[N.K. Mao]

General Manager (E/M)

Dated: 02.03.2016

Memo No. NEEPCO/Env. & RR Wing/E&F-46/2015-16/ 706-708
Copy to:

- 1) The Deputy Commissioner, East Khasi Hills, Govt. of Meghalaya, for favour of information please.
- 2) The Divisional Forest Officer, Khasi Hills (T) Division, Govt. of Meghalaya, for favour of information and necessary action please.
- 3) The Head of Project, Mawphu HE Project, NEEPCO Ltd., Mawsynram, for favour of information please.

[N.K. Mao]

General Manager (E/M)

Fw: Email Alert From System Administrator of Online Submission and Monitoring of Forests Clearances Proposal(OSMFCP) portal

From: "monitoring-fc@nic.in" <monitoring-fc@nic.in>

To: neepcoplanning@yahoo.co.in

Cc: monitoring-fc@nic.in

Sent: Monday, 12 October 2015 1:47 PM

Subject: Email Alert From System Administrator of Online Submission and Monitoring of Forests Clearances Proposal(OSMFCP) portal

This is to acknowledge that a proposal seeking prior approval of Central Government under the Forest (Conservation) Act 1980 as per the details given below has been successfully uploaded on the portal of the Ministry of Environment, Forests and Climate Change Government of India.

- 1. Proposal No.** : FP/ML/HYD/15326/2015
- 2. Proposal Name** : Mawphu Hydro Electric Project, Stage-II
- 3. Category of the Proposal** : Hydel
- 4. Date of Submission** : 12/10/2015
- 5. Name of the Applicant with Contact Details**

Name	: N
Mobile No.	: 9436700694
State	: Meghalaya
District	: East Khasi Hills
Pincode	: 793003
- 6. Area Applied (ha.)** : 22

The proposal will be examined by the Nodal Officer, Forest (Conservation) Act, 1980 to assess its completeness.

(System Administrator)

*** This is a system generated email, please do not reply. ***

FORM - A

Form for seeking prior approval of Central Government under section 2 of the Forest(Conservation) Act,1980 for Diversion of fresh forest area

PART - I

(To be filled up by User Agency)

A. General Details**A-
1. Project Details**

(i). Proposal No. : FP/ML/HYD/15326/2015

(ii). Name of Project for which Forest Land is required : Mawphu Hydro Electric Project, Stage-II

(iii). Short narrative of the proposal and Project/scheme for which the forest land is required : The Mawphu Hydro Electric Project, Stage- II with installed capacity of 75 MW (2 x 37.5 MW) envisages utilization of the water of the river Umiew for power development on a run-of-river type development. It is located in East Khasi Hills district of Meghalaya state The proposed dam site is located a

(iv). State : Meghalaya

(v). Category of the Project : Hydel

(vi). Shape of forest land proposed to be diverted : Non Linear

(vii). Estimated cost of the Project(Rupees in lacs) : 79832

(viii). Total Area of Forest Land proposed for diversion(in ha.): 22

(ix). Non-Forest Land required for this project(in ha.): 88

(x). Total period for which the forest land is proposed to be diverted(in years): NIL

A- Details of User Agency
2.

(i). Name : NORTH EASTERN ELECTRIC POWER CORPORATION LTD SHILLONG

(ii). Address1 : Brookland Compound, Lower New Colony

(iii). Address2 : Shillong

(iv). State : Meghalaya

(v). District : East Khasi Hills

(vi). Pin : 793003

(vii). Landmark : NIL

(viii). Email address : neepcoplanning@yahoo.co.in

(ix). Landline Telephone No. : 2308398

(x). Fax No. : 2222126

(xi). Mobile No. : 9436700694

(xii). Website (if any) : www.neepco.gov.in

(xiii). Details of Proposals seeking prior approval of Central Government under the Act for diversion of forest land submitted by the User Agency in the past

List of proposal submitted in Past							
S.no	Proposal Status.	Proposal No.	Moef File No.	Area Proposed for Diversion(Ha.)	Area Diverted(Ha.)	Date of In-Principle Approval	Date of Final Approval
NIL							

(xiv). Legal status of User Agency : Central PSU

A- Details of Person Making Application
3.

(i). First Name: N

(ii). Middle Name: K

(iii). Last Name: Mao

(iv). Gender: Male

(v). Designation: General Manager (E/M)

(vi). Address 1: Environment & RR Wing, NEEPCO Ltd., Brookland Compound

(vii). Address 2: Lower New Colony, Shillong

(viii). State: Meghalaya

(ix). District: East Khasi Hills

(x). Tehsil: Myllem

(xi). Pin: 793003

(xii). Landmark: NIL

(xiii). Email Address: neepcoplanning@yahoo.co.in

(xiv). Landline Telephone No.: 2308398

(xv). Fax No.: 03642222126

(xvi). Mobile No.: 9436700694

(xvii). Copy of documents in support of the competence/authority of the

person making this application to make application on behalf of the User

Agency: 

B. Details of land required for the Project

- B- Details of proposal seeking prior approval of Central Government under the Act for diversion of forest land for the Project already
1. submitted in the past

(i). Whether any proposal seeking prior approval of Central Government under the Act for diversion of forest land required for the project has been submitted in the past?. : Yes

(ii). Details of proposal seeking prior approval of Central Government under the Act for diversion of forest land for the Project already submitted in the past.

List of proposal submitted in Past							
S.no	Proposal Status.	Proposal No.	Moef File No.	Area Proposed for Diversion(Ha.)	Area Diverted(Ha.)	Date of In-Principle Approval	Date of Final Approval
NIL							

- B- Details of forest land proposed to be diverted
- 2.

B-2.1 Details of Divisions involved

Details of Divisions involved			
S.no	Division Name	Forest Land(ha.)	Non-Forest Land(ha.)
1.	Khasi Hills	22	88

B-2.2 Details of Districts involved

District wise breakup			
S.no	District Name	Forest Land(ha.)	Non-Forest Land(ha.)
1.	East Khasi Hills	22	88

B-2.3 Village wise breakup






Villages wise breakup			

S.no	Village	Forest Land(ha.)	Non-Forest Land(ha.)
1	Thieddieng (Right Bank)/Mawphu (Left Bank)	22	88

B-2.4 Component wise breakup

Component wise breakup			
S.no	Component	Forest Land(ha.)	Non-Forest Land(ha.)
1	1. Submergence Area+Dam Site 2. Area for other pro	22	88

C. Maps of forest land proposed to be diverted

Division 1. : Khasi Hills										
<p>(i). Area of forest land proposed to be diverted(in ha.) : 22</p> <p>(ii). : Non Linear</p> <p>(a). No. of patches : One</p> <table border="1" style="width: 100%; border-collapse: collapse; margin-top: 10px;"> <thead> <tr> <th colspan="3" style="text-align: center;">Patch wise details</th> </tr> <tr> <th style="width: 10%;">Patch No.</th> <th style="width: 40%;">Area of Patch(in ha.)</th> <th style="width: 50%;">Kml File of Patches</th> </tr> </thead> <tbody> <tr> <td style="text-align: center;">1.</td> <td style="text-align: center;">22</td> <td style="text-align: center;">  View File </td> </tr> </tbody> </table> <p>(iii). Copy of Survey of India Toposheet indicating boundary of forest land proposed to be diverted: </p> <p>(iv). Scanned copy of the Geo-referenced map of the forest land proposed to be diverted prepared by using GPS or Total Station: </p>		Patch wise details			Patch No.	Area of Patch(in ha.)	Kml File of Patches	1.	22	 View File
Patch wise details										
Patch No.	Area of Patch(in ha.)	Kml File of Patches								
1.	22	 View File								

D. Justification for locating the Project in forest land and details of alternatives examined:

(i). Copy of note containing justification for locating the Project in forest land: 

E. Employment likely to be generated

(i). Whether the Project is likely to generate employment?: Yes

(ii). Permanent/Regular Employment(Number of persons): 20

(iii). Temporary Employment(Number of person-days): 2000

F. Displacement of People due to the Project, if any

(i). Whether Project involves displacement?: No

G. Details of Cost-Benefit analysis for the Project

(i). Whether the Project requires Cost-Benefit analysis?: Yes

(a). Copy of Cost-Benefit analysis:



H. Status of Environmental Clearance

(i). Whether the Project requires Clearance under the Environment (Protection) Act 1986 ? : Yes

(a). Status of the Environmental Clearance to the Project: EC application yet to be submitted

I. Status of Wildlife Clearance

(i). Whether the Project or a part thereof is located in any Protected Area or their Eco sensitive zone? : No

J. Applicability of special provisions governing Scheduled Areas

(i). Whether the Project or a part thereof is located in a Scheduled Area? :
Yes

K. Status of settlement of rights under the Forest Rights Act, 2006 on the forest land proposed to be diverted

(i). Whether the process for settlement of Rights under the Forest Rights

Acts 2006 on the forest land proposed to be diverted has been completed? :

No

L. Details of land identified for Compensatory Afforestation

(i). Whether non-forest or Revenue forest land is required to be provided by User Agency?: Not Applicable

(ii). Whether the area of non-forest land or Revenue forest land required to be provided by User Agency for raising Compensatory Afforestation is less than area of forest land proposed to be diverted ? : Not Applicable

(iii) . Reason for not providing Non-Forest Land: Not Applicable

M. Hydel/Irrigation/Multipurpose Project


(i). Installed power generation capacity of the Project(in MW): 75

(ii). Total command area of the Project(in ha.): 0

(a). Copy of the approval of competent authority to the Catchment Area Treatment Plan (CAT Plan): 

(b). Copy of the approved CAT plan: 

Additional information Details

Documents		
S.No	Documents	Remarks
1		

Print page